

## LSOHC Habitat Tour

November 5<sup>th</sup>, 2015

8:00am – 11:30am




The public is welcome to join any of the stops on this tour.

Questions: Contact Amanda Brazee: 651-284-6430 / amanda.brazee@lsohc.leg.mn

### Driving Directions

**Prairie Woods Learning Center** – Site Visit #1 **RIM/WRP Tract**: 8.7 miles (15 min)

8:00 AM: *Depart from Prairie Woods Learning Center, Spicer, MN*

-  Turn right onto 10th St NE / CR-29 (0.2 miles)
-  Turn right to stay on 10th St NE / CR-29 (1.6 miles)
-  Turn right onto 90th Ave NE / CR-27 (6.3 miles)






8:15 AM: *Arrive at Site Visit #1 RIM/WRP Tract site near 8010 CR-27, Pennock, MN 56279*

45°12'25.1"N 95°08'57.2"W

(The last intersection is 75th St NW. If you reach 90th St NW / CR-1, you've gone too far)

Site Visit #1 **RIM/WRP Tract** – Site Visit #2 **Oleander WMA Tract**: 15.4 miles (19 min)

9:00 AM: Depart RIM/WRP Tract on CR-27 toward 90th St NW / CR-1 (0.8 miles)

-  Turn right onto 90th St NW / CR-1 (10.5 miles)
-  Turn left onto MN-9 (1.0 miles)
-  Turn right onto 95th St NW / CR-115 Unpaved Road (1.2 miles)
-  Turn left onto 255th Ave NW Unpaved Road (1.3 miles)
-  Turn right onto 110th St NW Unpaved Road (0.6 miles)





9:20 AM: *Arrive at Site Visit #2 Oleander WMA near 26394 110th St NW, Sunburg, MN 56289*

45°22'41.8"N 95°11'37.0"W

(The last intersection is 255th Ave NW. If you reach 270th Ave NW, you've gone too far.)

Site Visit #2 **Oleander WMA Tract** – Site Visit #3 **Randall WPA Tract**: 3.9 miles (6 min)

9:40 AM: Depart Oleander WMA Tract 110th St NW toward 270th Ave NW Unpaved Road (0.4 miles)

-  Turn left onto 270th Ave NW Unpaved Road (1.6 miles)
-  Turn right onto 133rd St NW / CR-36 (1.0 miles)
-  Turn left onto 133rd St NW Unpaved Road (0.6 miles)
-  Turn right onto 292nd Ave NW Unpaved Road (0.3 miles)

9:50 AM: Arrive at Site Visit #3 **Randall WPA Tract** near 12906 292nd Ave NW, Brooten, MN 56316  
45°24'19.8"N 95°13'17.6"W  
(The last intersection is 133rd St NW. If you reach 129th St NW, you've gone too far.)

Site Visit #3 **Randall WPA Tract** – Site Visit #4 **Lake Johanna Esker Preserve**: 2.2 miles (3 min)  
10:20 AM: Depart Site Visit # 3 Randall WPA Tract 292nd Ave NW toward 129th St NW Unpaved Road  
(121 ft)

- ↑ Road name changes to 129th St NW Unpaved Road (0.5 miles)
- ↑ Road name changes to Township Rd T142 Unpaved Road (0.5 miles)
- ↷ Turn right onto Township Rd T7 Unpaved Road (1.2 miles)

10:25 AM: Arrive at Site Visit #4 **Lake Johanna Esker Preserve** near Township Rd T7, Glenwood, MN  
56334 45°25'37.3"N 95°12'20.8"W  
(If you reach CR-37, you've gone too far.)

Site Visit #4 **Lake Johanna Esker Preserve** – **Prairie Woods Learning Center**, Spicer, MN: 24.6 miles  
(37 mins)

10:55 AM: Depart Site Visit #4 Lake Johanna Esker Preserve near Township Rd T7 toward CR-37  
Unpaved Road (0.8 miles)

- ↷ Turn right onto CR-37 (1.2 miles)
- ↑ Keep straight onto CR-6 (2.3 miles)
- ↑ Road name changes to CR-19 (0.5 miles)
- ↷ Turn right onto CR-18 (1.5 miles)
- ↑ Keep straight onto CR-1 (5.2 miles)
- ↶ Turn left onto MN-9 (2.8 miles)
- ↷ Turn right onto CR-5 (5.3 miles)
- ↶ Turn left onto 150th Ave NW / CR-29 (4.5 miles)
- ↷ Turn right onto road Unpaved Road (0.5 miles)

11:30 AM: Arrive at **Prairie Woods Learning Center** 12718 10th Street NE, Spicer, Minnesota 56288  
45°14'40.6"N 95°02'24.3"W